Aerial Map

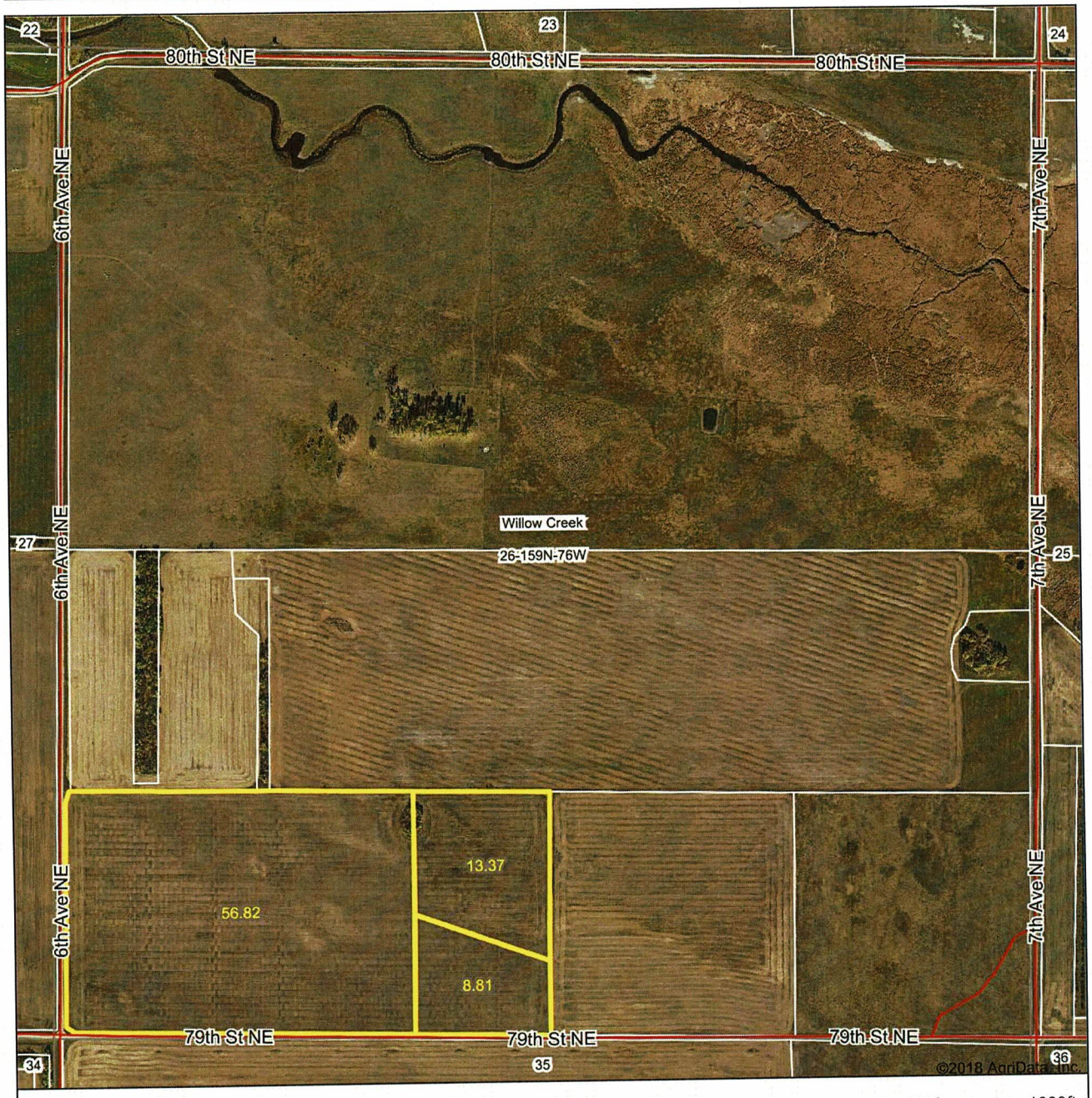

map center: 48° 33' 59.11, -100° 26' 21.81

0ft 830ft 1660ft

N
W E
S

26-159N-76W
McHenry County
North Dakota

12/10/2018

Maps Provided By:
surety CUSTOMIZED ONLINE MAPPING
© Agridata, Inc. 2018 www.AgriDataInc.com

Field borders provided by Farm Service Agency as of 5/21/2008.

Soils Map

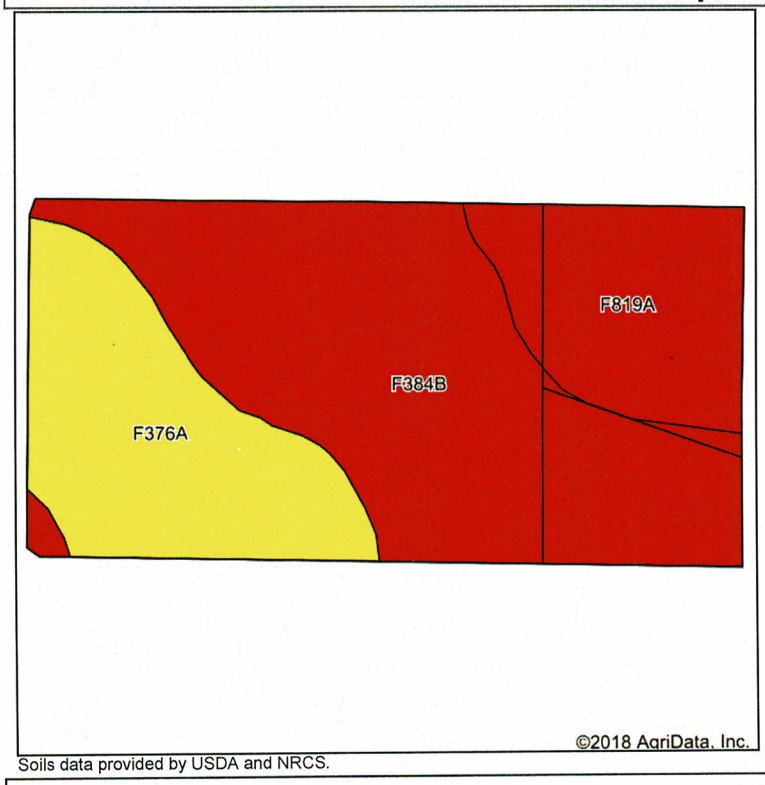

Soils data provided by USDA and NRCS.

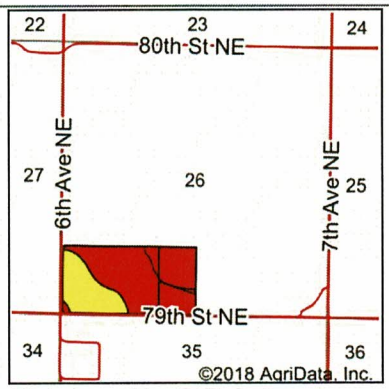

State: **North Dakota**
County: **McHenry**
Location: **26-159N-76W**
Township: **Willow Creek**
Acres: **79**
Date: **12/10/2018**

Maps Provided By:
surety® CUSTOMIZED ONLINE MAPPING
© Agridata, Inc. 2018 www.AgriDataInc.com

N W E S

Area Symbol: ND049, Soil Area Version: 22

Code	Soil Description	Acres	Percent of field	PI Legend	Non-Irr Class *c	Productivity Index	*n NCCPI Soybeans
F384B	Maddock-Hecla loamy fine sands, 0 to 6 percent slopes	42.52	53.8%		IVe	46	23
F376A	Embden fine sandy loam, 0 to 2 percent slopes	21.44	27.1%		IIIe	69	40
F819A	Karlsruhe coarse sandy loam, 0 to 2 percent slopes	15.04	19.0%		IIIe	49	23
					Weighted Average	**52.8**	***n 27.6**

*n: The aggregation method is "Weighted Average using major components"
*c: Using Capabilities Class Dominant Condition Aggregation Method

Soils data provided by USDA and NRCS.

Aerial Map

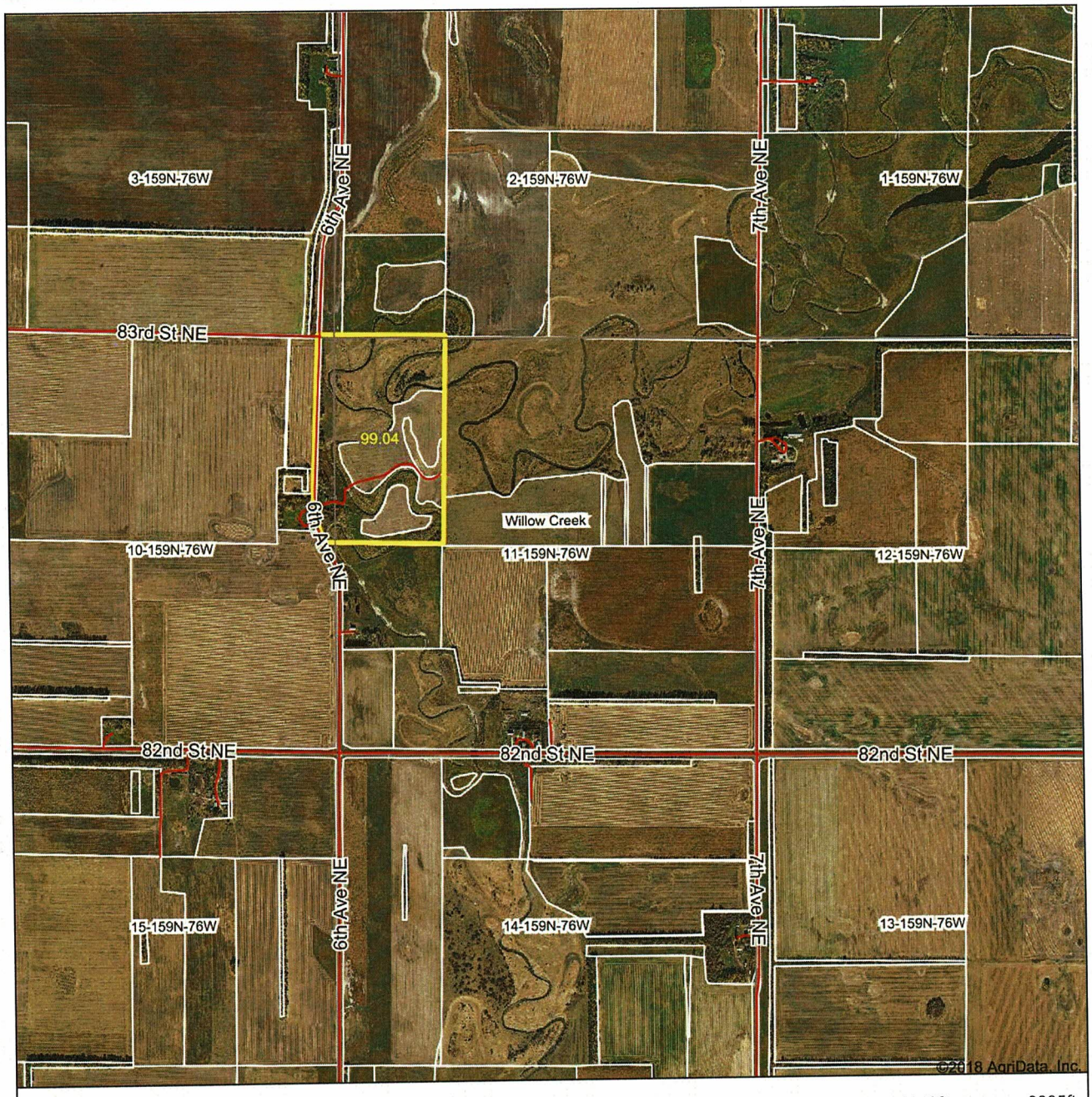

map center: 48° 36' 35.72, -100° 26' 23.16

0ft 1942ft 3885ft

11-159N-76W
McHenry County
North Dakota

N W E S

12/10/2018

Maps Provided By:
surety CUSTOMIZED ONLINE MAPPING
© Agridata, Inc. 2018 www.AgriDataInc.com

Field borders provided by Farm Service Agency as of 5/21/2008.

Soils Map

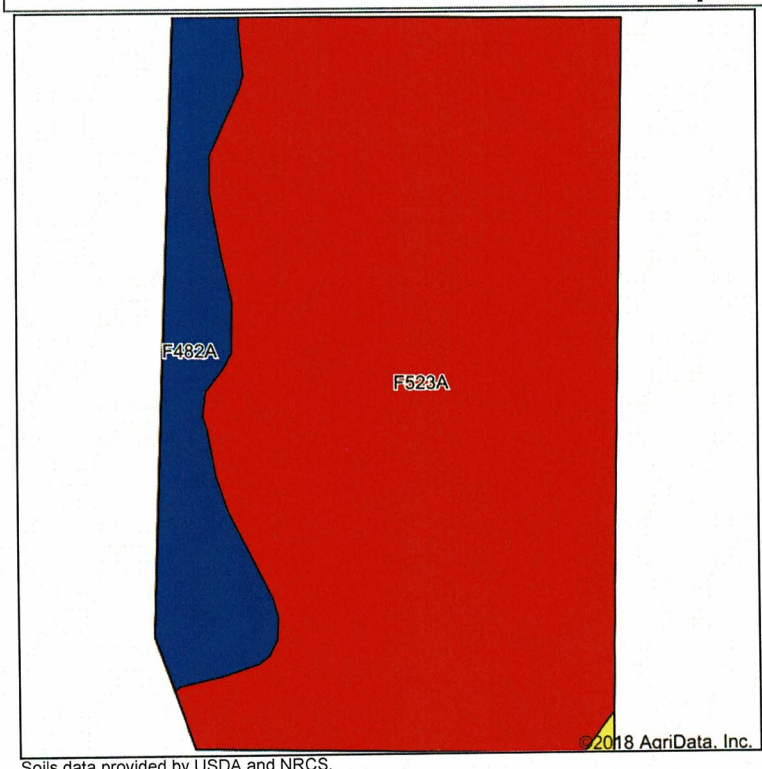

Soils data provided by USDA and NRCS.



State: **North Dakota**
County: **McHenry**
Location: **11-159N-76W**
Township: **Willow Creek**
Acres: **99.04**
Date: **12/10/2018**

Maps Provided By:
surety® CUSTOMIZED ONLINE MAPPING
© Agridata, Inc. 2018 www.AgriDataInc.com

N W E S

Area Symbol: ND049, Soil Area Version: 22

Code	Soil Description	Acres	Percent of field	PI Legend	Non-Irr Class *c	Productivity Index	*n NCCPI Soybeans
F523A	Lowe-Fluvaquents, channeled complex, 0 to 2 percent slopes, frequently flooded	85.27	86.1%		VIw	21	3
F482A	Great Bend-Overly silt loams, 0 to 2 percent slopes	13.57	13.7%		IIc	85	59
F377B	Embden-Egeland fine sandy loams, 2 to 6 percent slopes	0.20	0.2%		IIIe	63	37
					Weighted Average	**29.9**	***n 10.7**

*n: The aggregation method is "Weighted Average using major components"
*c: Using Capabilities Class Dominant Condition Aggregation Method

Soils data provided by USDA and NRCS.